


VI. 660

M-4-8





The Walters Art Museum
600 N. Charles Street
Baltimore, Maryland
21201


<http://www.thewalters.org/>




<http://creativecommons.org/licenses/by-nc-sa/3.0/legalcode>
Published 2009

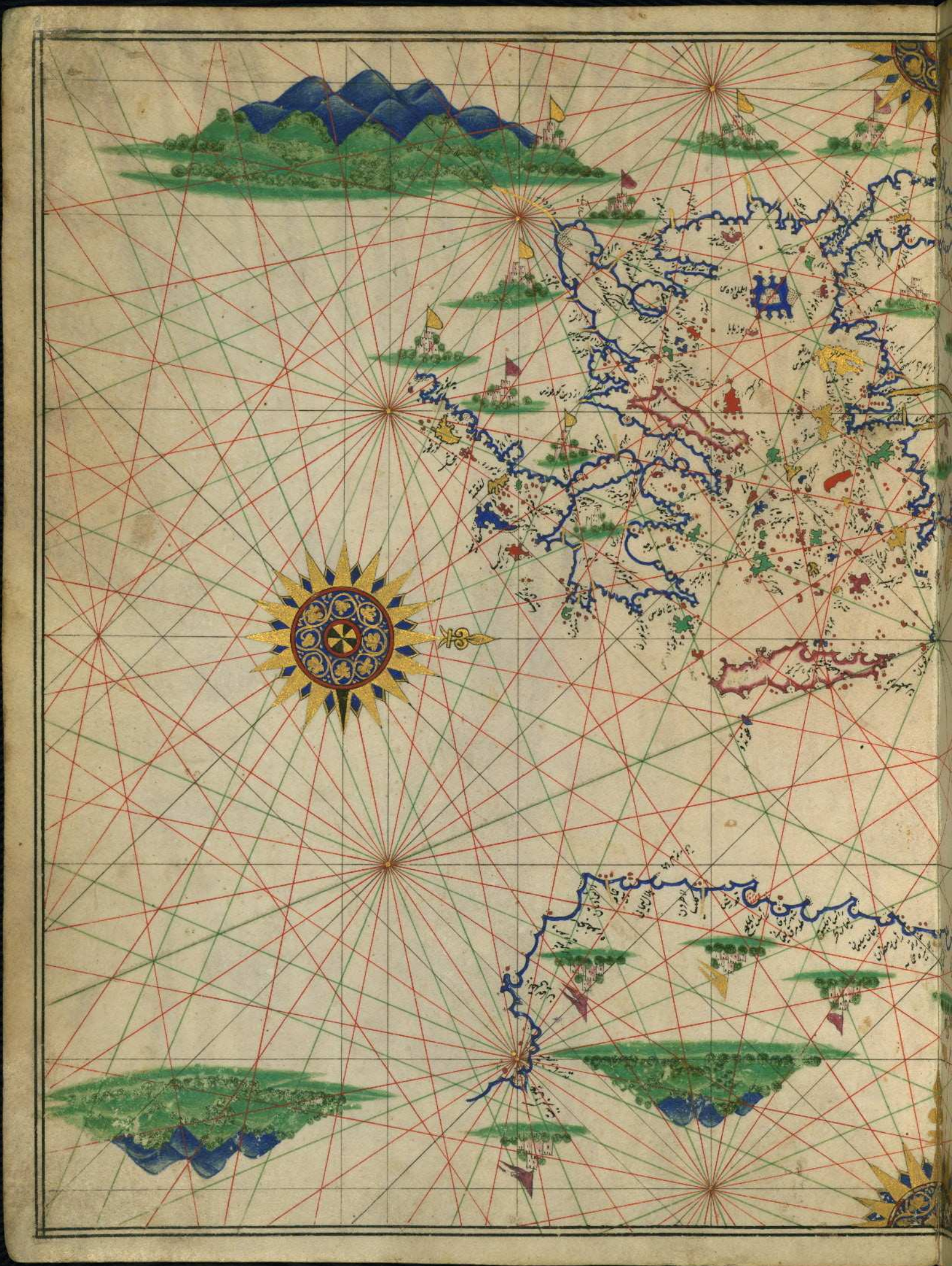
NOTE: The pages in this book are ordered from right to left. This means that to view the pages in order, you should go the last page of the document and read what would be from “back-to-front” for a Western manuscript.

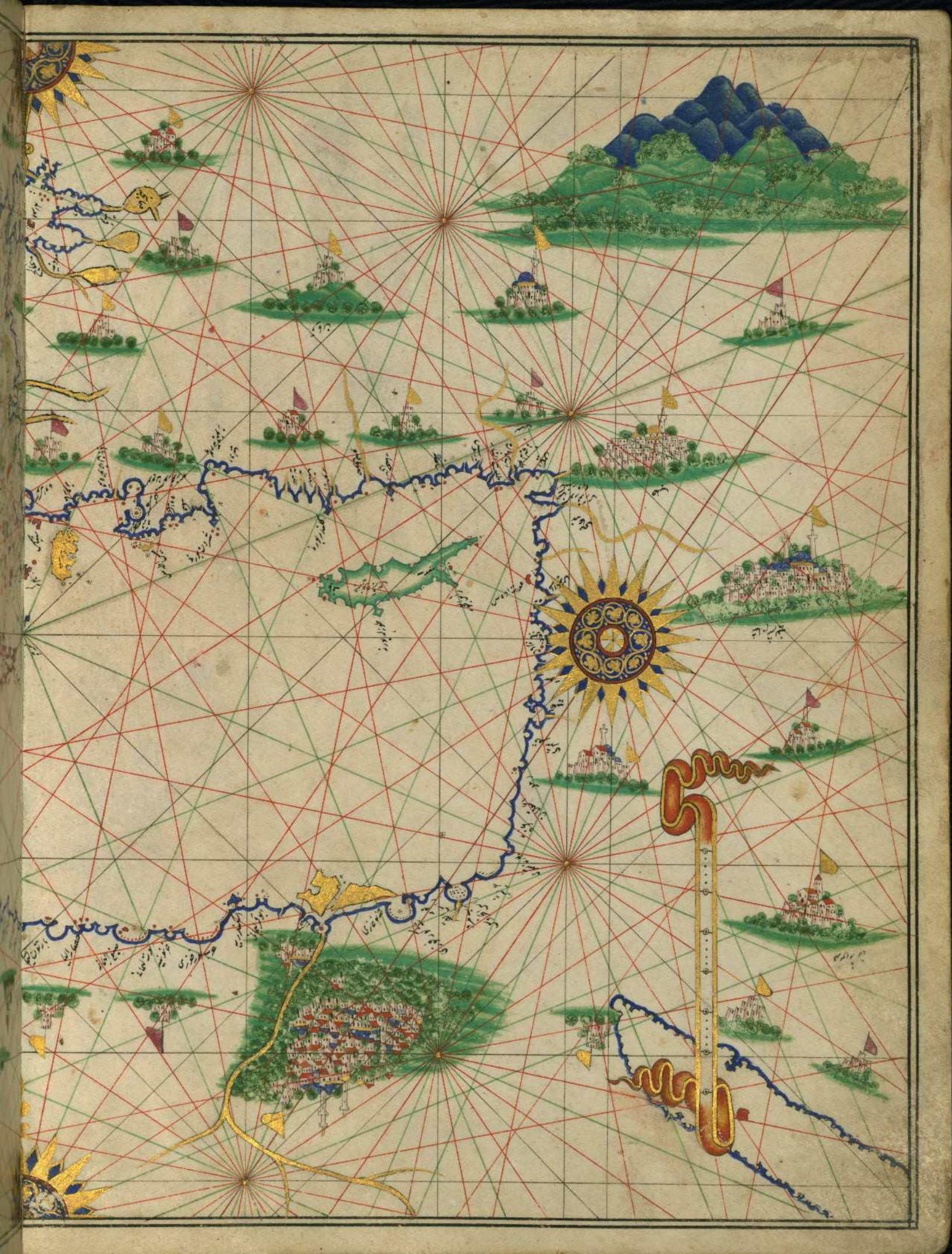
This document is a digital facsimile of a manuscript belonging to the Walters Art Museum, in Baltimore, Maryland, in the United States. It is one of a number of manuscripts that have been digitized as part of a project generously funded by the National Endowment for the Humanities, and by an anonymous donor to the Walters Art Museum. More details about the manuscripts at the Walters can be found by visiting The Walters Art Museum's website www.thewalters.org. For further information about this book, and online resources for Walters manuscripts, please contact us through the Walters Website by email, and ask for your message to be directed to the Department of Manuscripts.



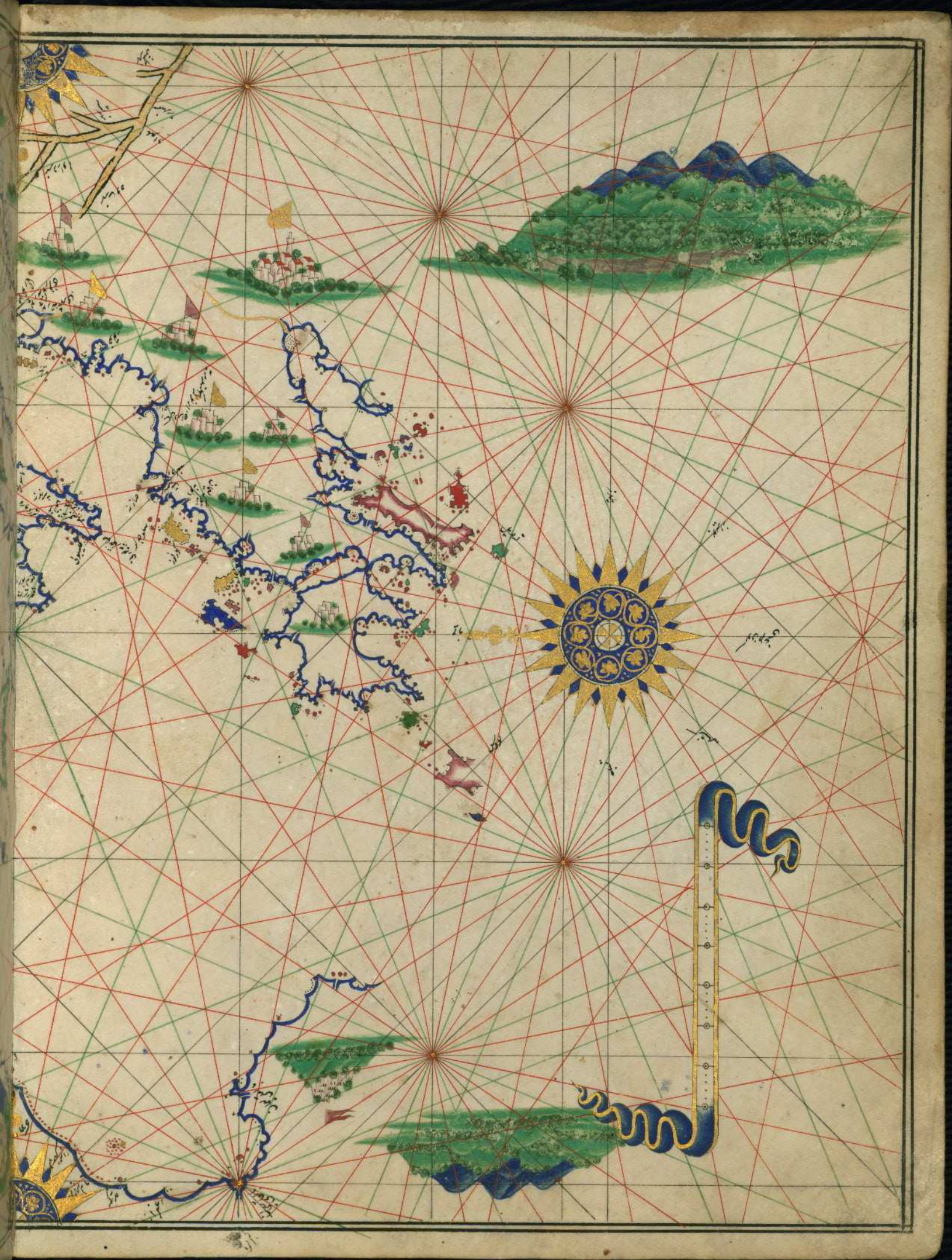


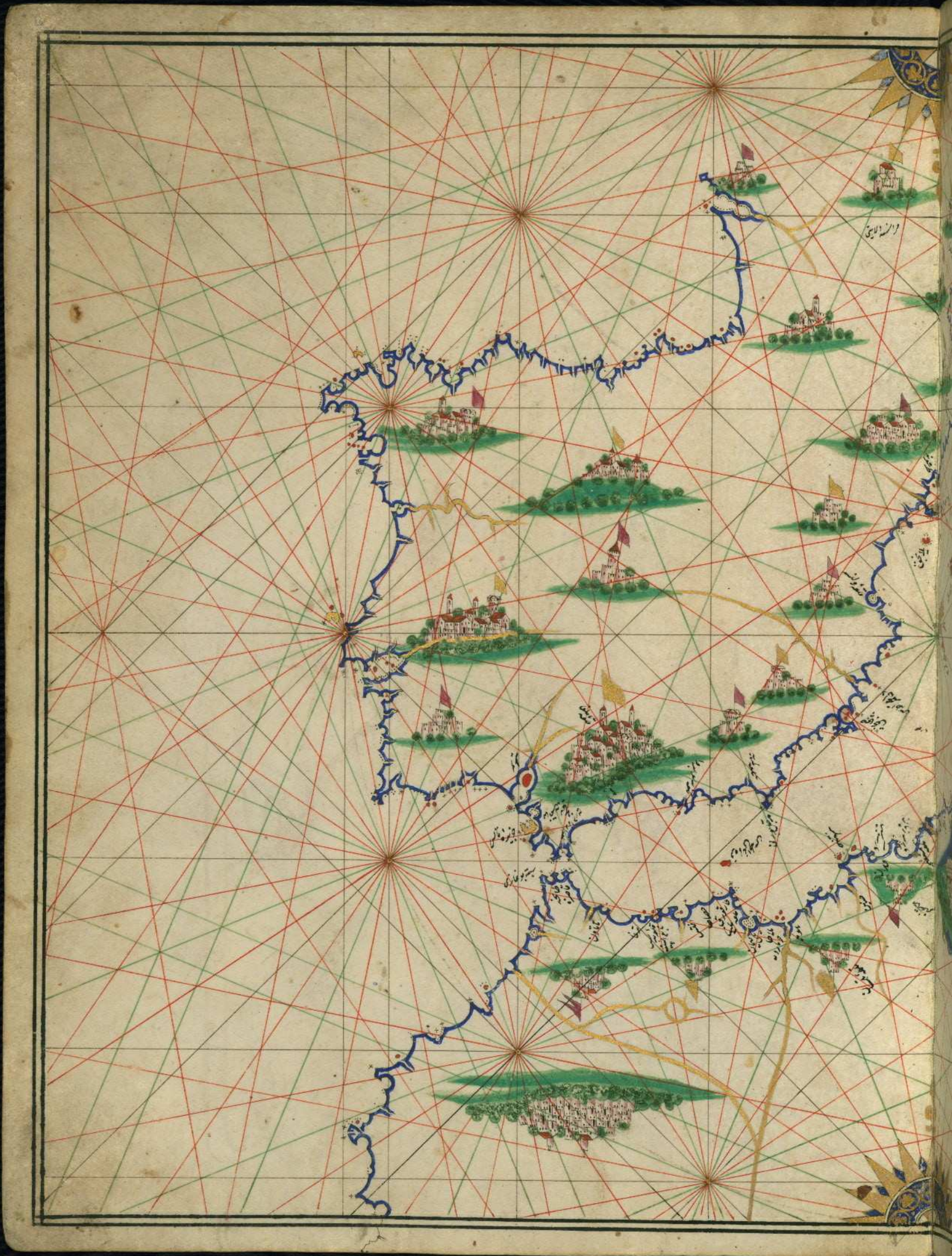


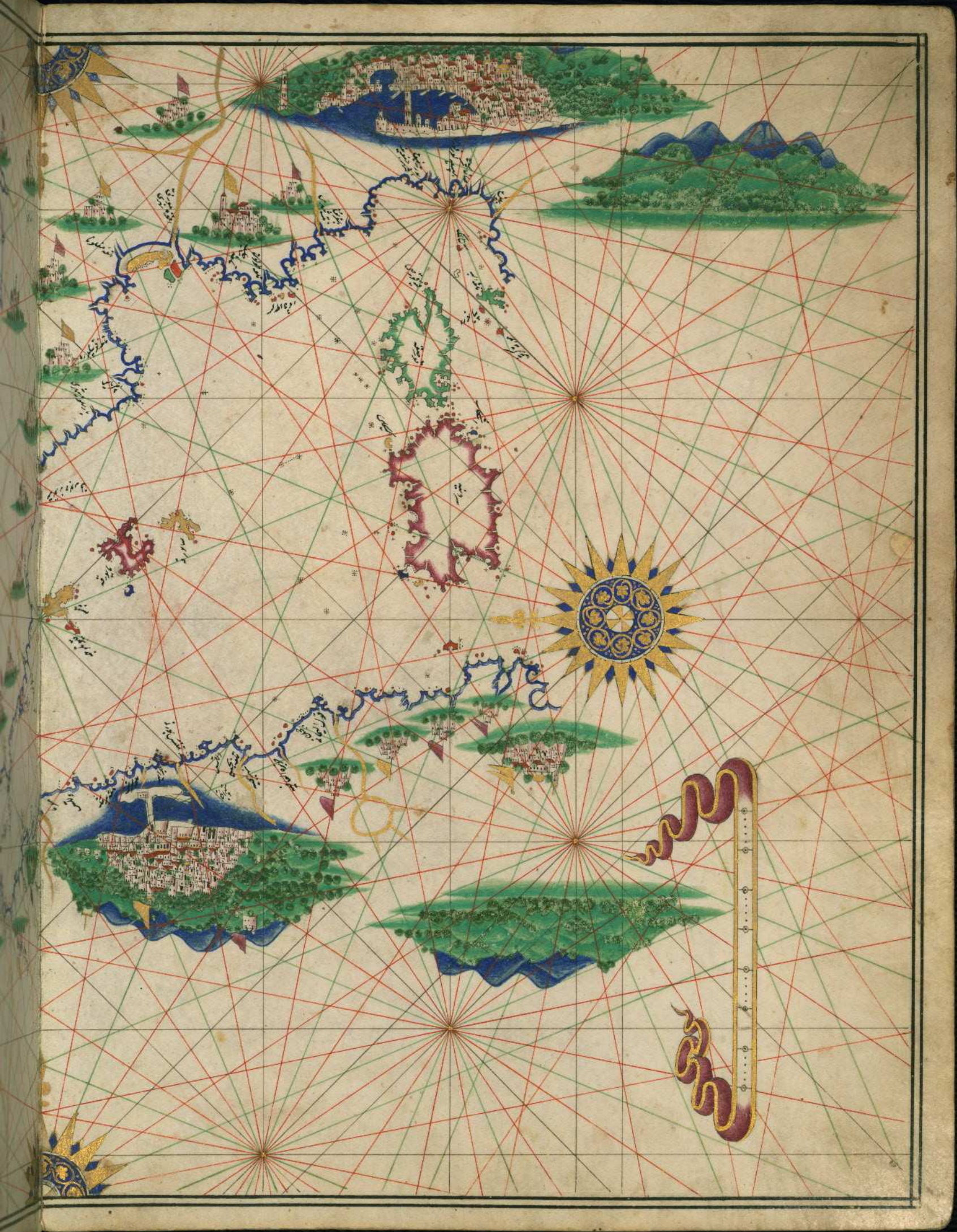


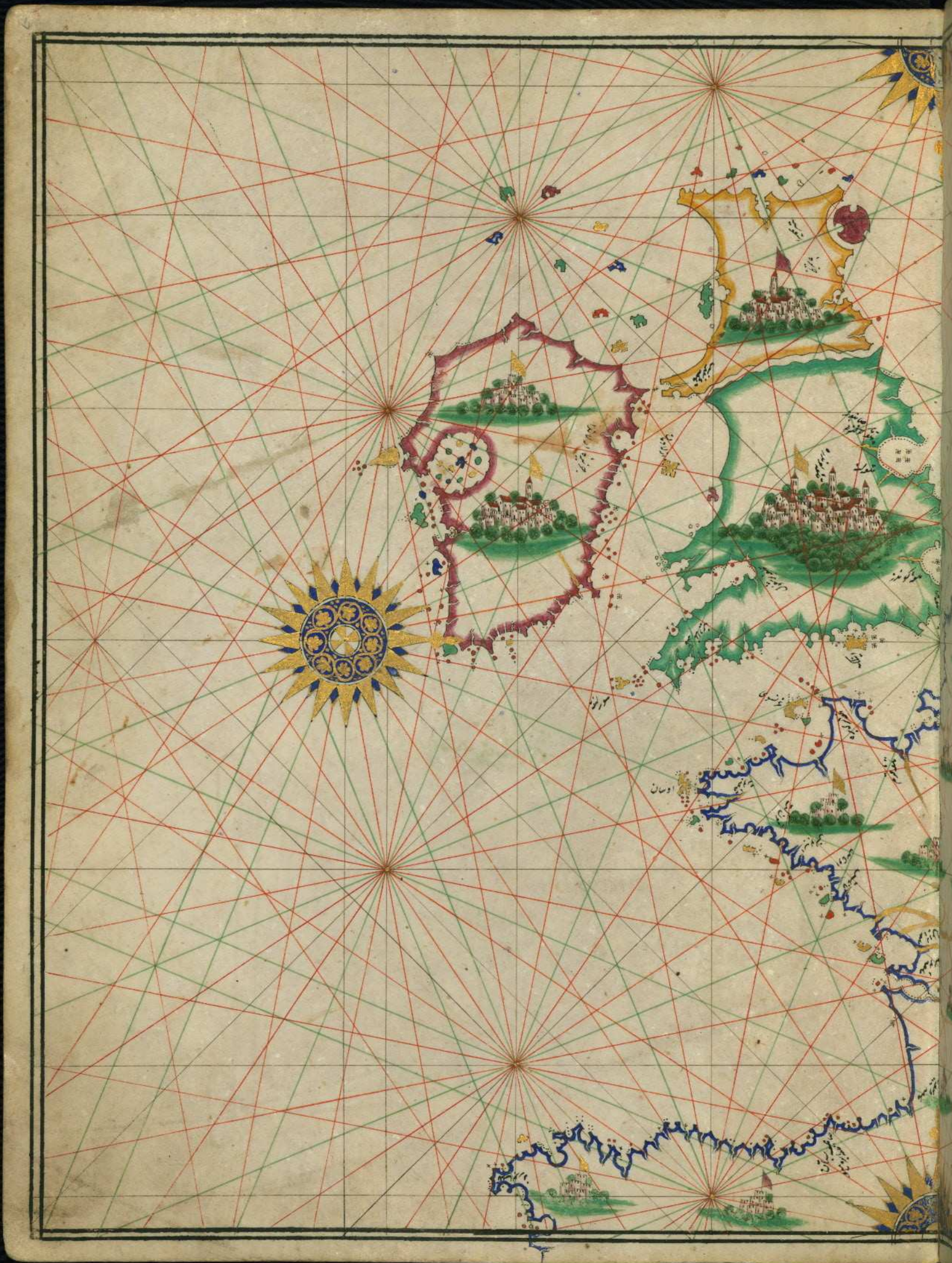


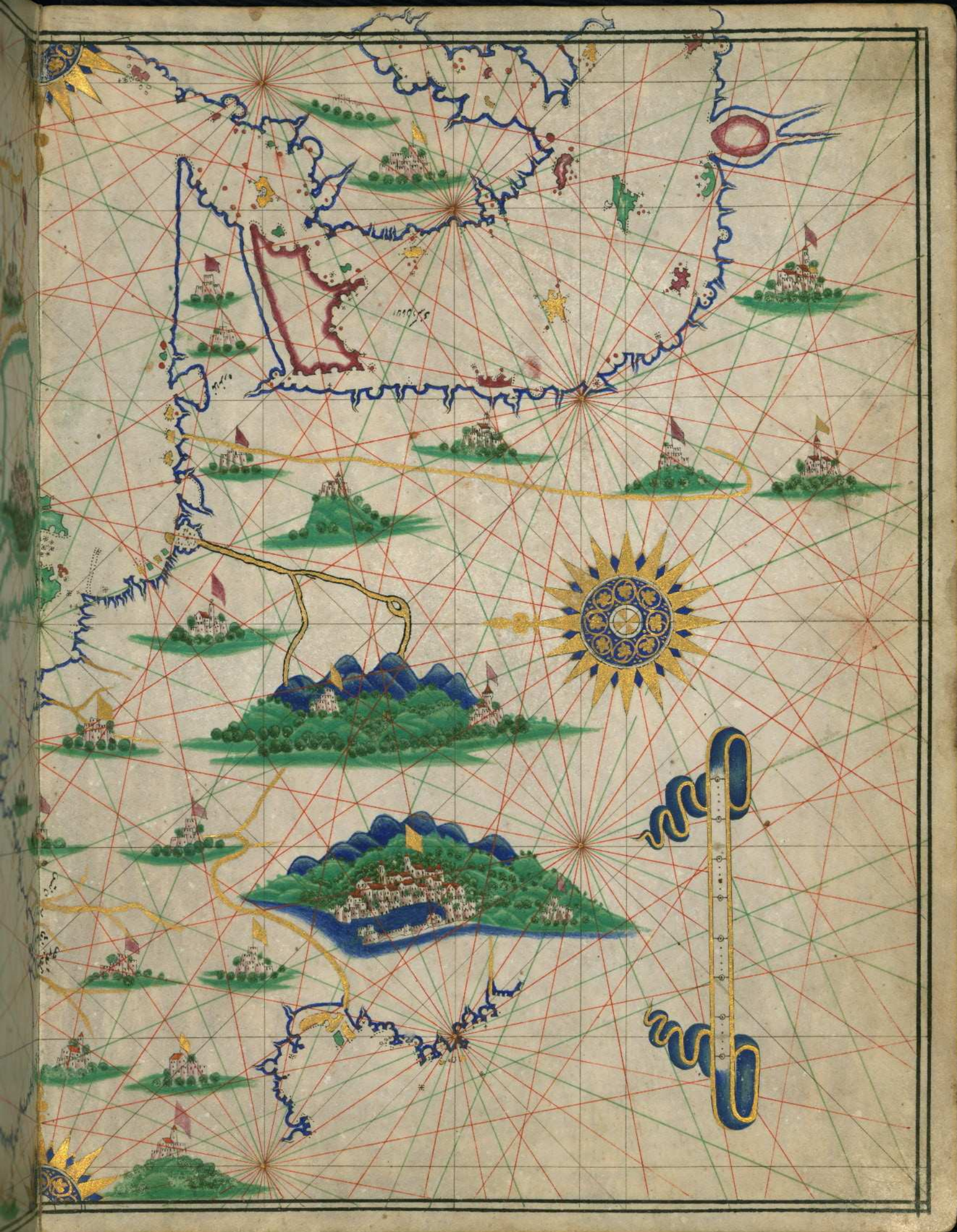


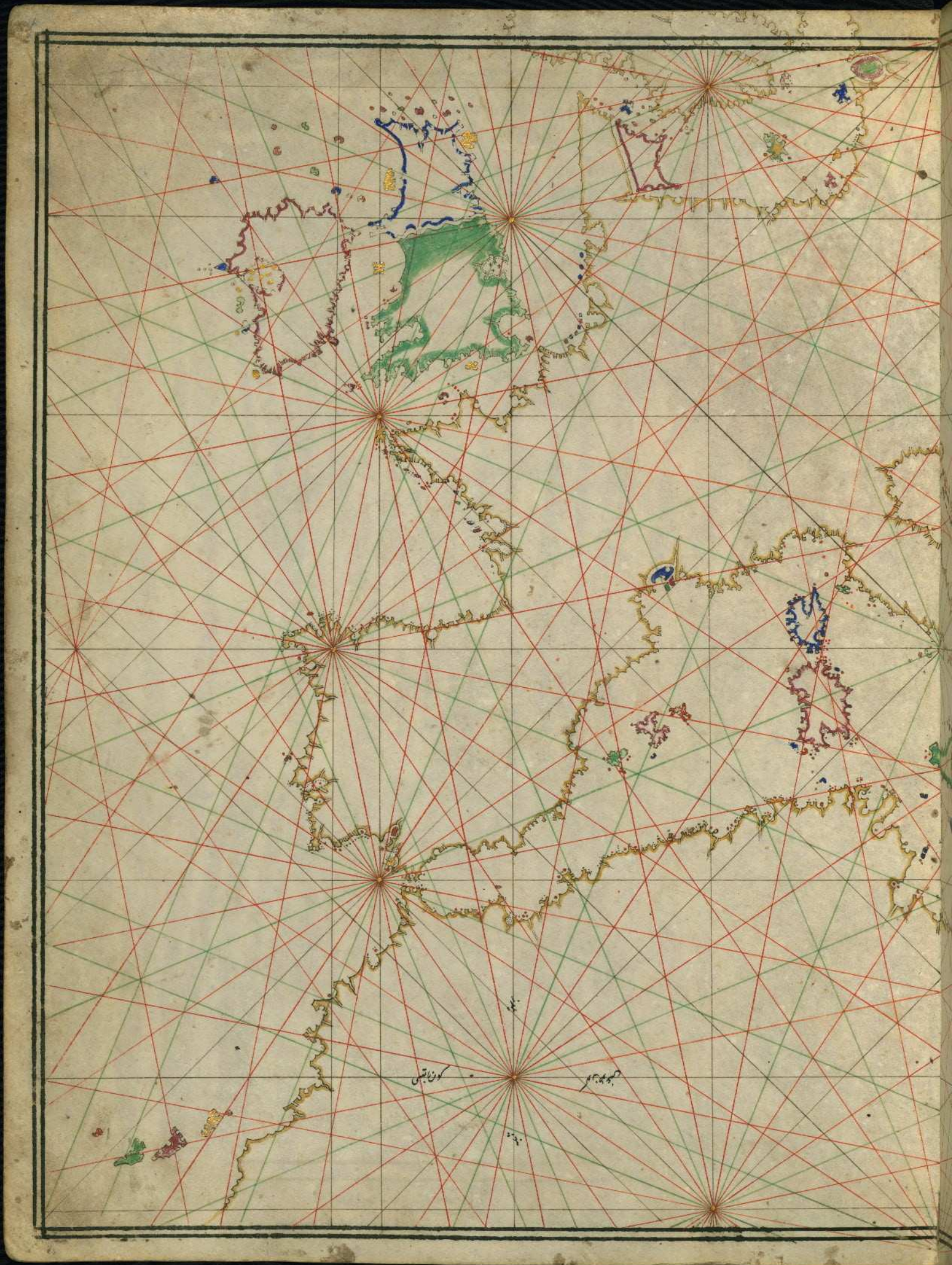


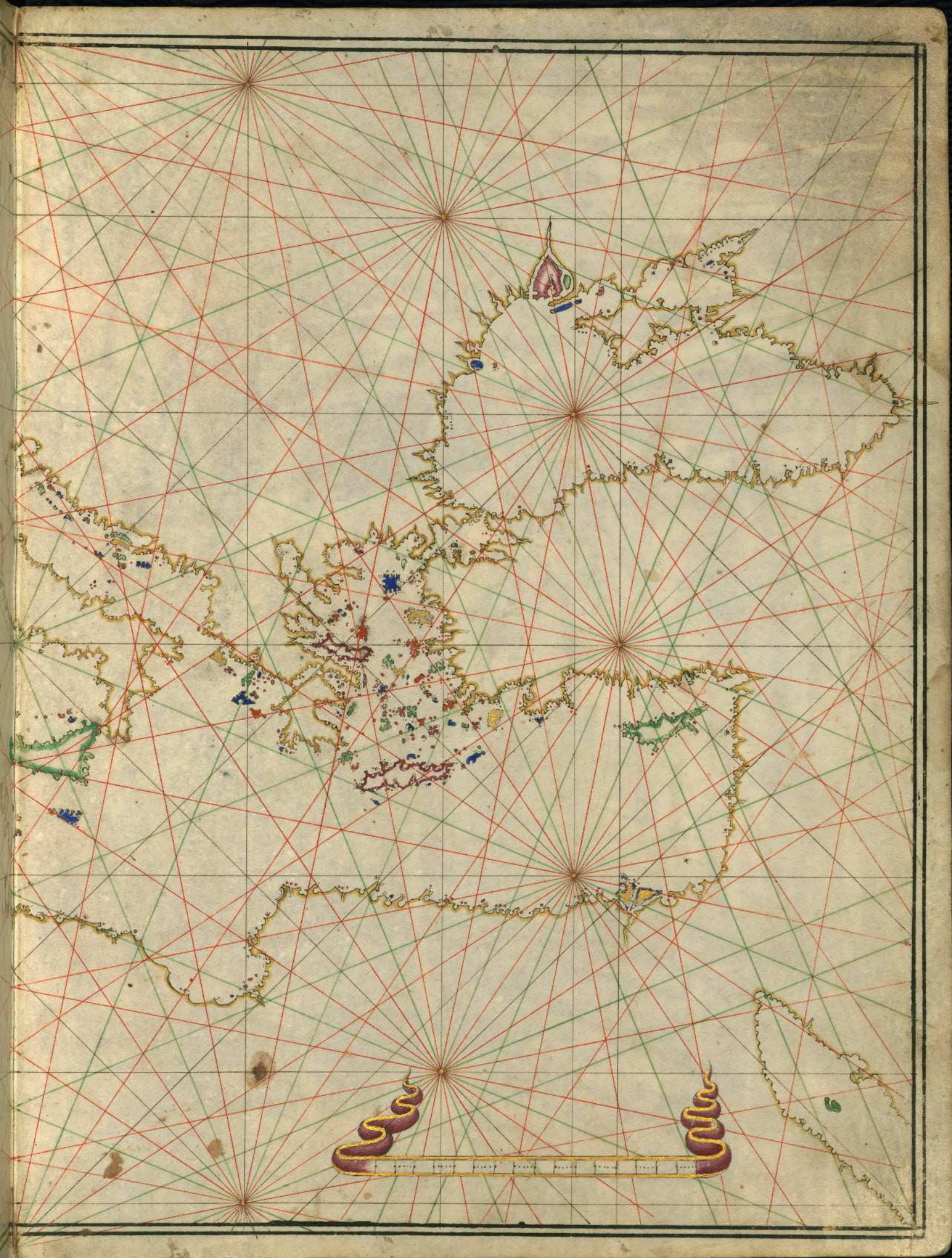


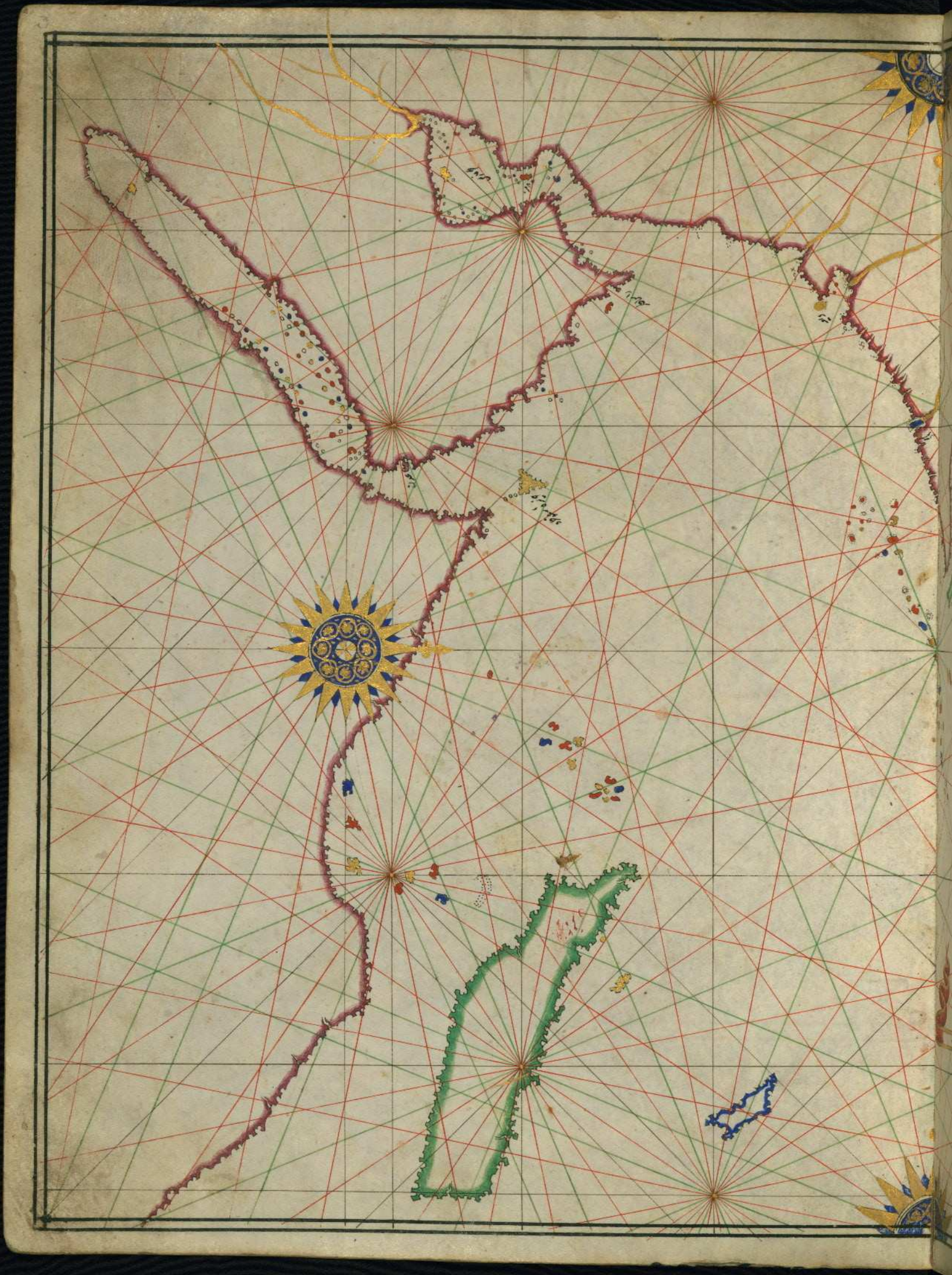








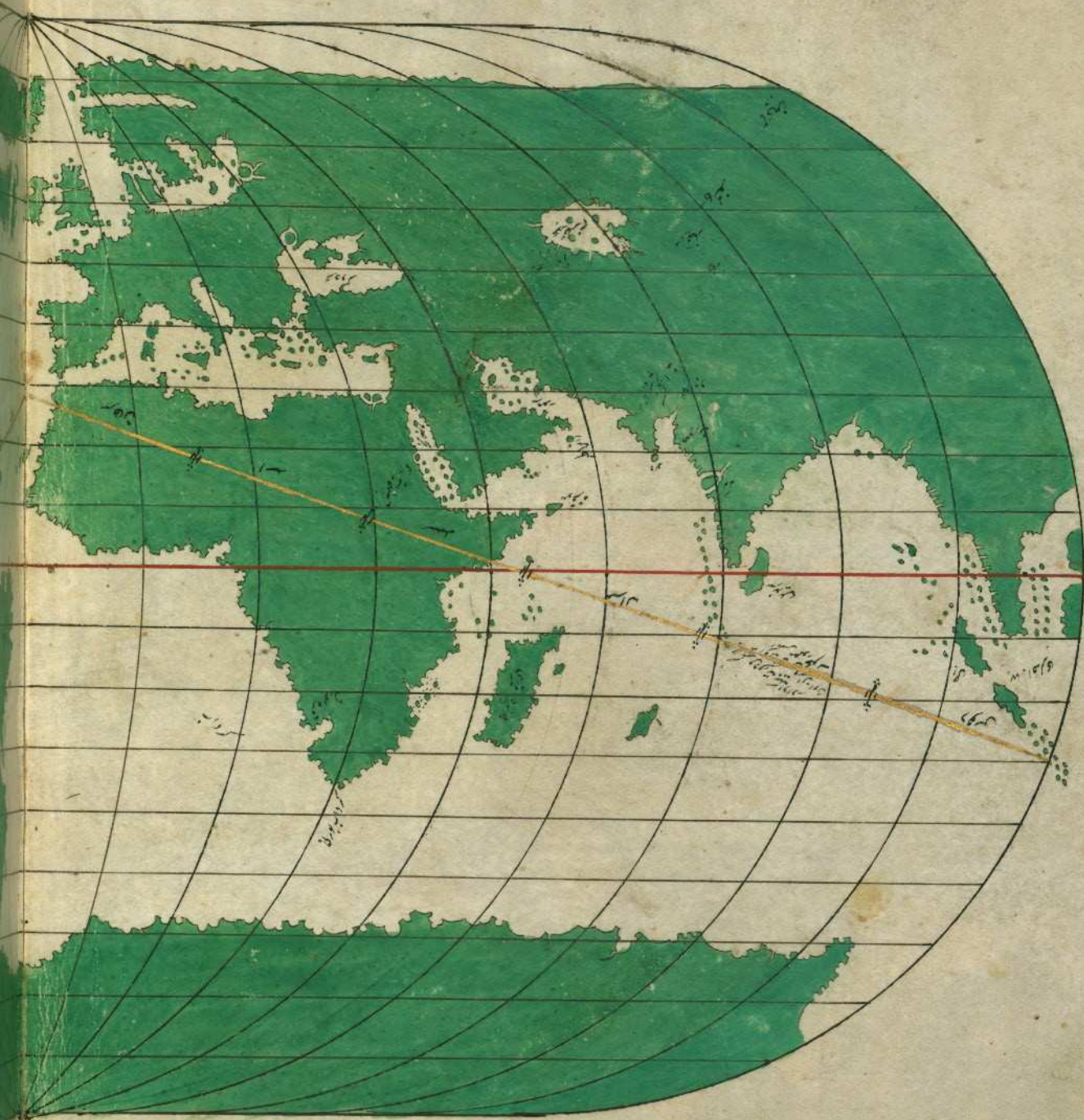























VI. 660

M-4-8

Atlases." *Imago Mundi: The International Journal for the History of Cartography* 25, no. 1 (1971): 17-27.

Loupis, Dimitris. "Ottoman Nautical Charting and Miniature Painting: Technology and Aesthetics." In M. Uğur Derman 65th Birthday Festschrift / 65 Yaş Armağanı, ed. İrvin Cemil Schick (İstanbul: Sabancı Üniversitesi, 2000), 369-397, esp. 391.

- fol. 7a:*
Title: Central Mediterranean with Italy and the Adriatic Sea
Form: Map
- fol. 7b:*
Title: Eastern Mediterranean and the Aegean Sea
Form: Map
- fol. 8a:*
Title: Southern Greece and the Aegean Sea
Form: Map
- fol. 8b:*
Title: Black Sea and the Marmara
Form: Map
- fol. 9a:*
Title: Western part of the Black Sea and the city of Istanbul
Form: Map

Provenance

Old shelf mark on the tail edge reading 2987

Acquisition

Walters Art Museum, 1931, by Henry Walters bequest

Bibliography

The World Encompassed; An Exhibition of the History of Maps Held at the Baltimore Museum of Art October 7 to November 23, 1952. Organized by the Peabody Institute Library, the Walters Art Gallery, [and] the John Work Garrett Library of the Johns Hopkins University in cooperation with the Baltimore Museum of Art. (Baltimore: Trustees of the Walters Art Gallery, 1952), no. 105.

Goodrich, Th. D. "The Earliest Ottoman Maritime Atlas: The Walters Deniz Atlasi." *Archivum Ottomanicum* 11 (1986 [1988]): 25-50.

Harley, J. B., and David Woodward. *Cartography in the Traditional Islamic and South Asian Societies*. (Chicago: University of Chicago Press, 1992), 282.

Soucek, Svat. "The 'Ali Macar Reis Atlas' and the *Deniz Kitabı*: Their Place in the Genre of Portolan Charts and

Decoration

fol. 1b:

Title: Right half of a world map showing Africa and the Far East

Form: Map

fol. 2a:

Title: Left half of a world map showing the Americas

Form: Map

fol. 2b:

Title: Indian Ocean and South Asia

Form: Map

fol. 3a:

Title: East Africa and the Arabian Peninsula

Form: Map

fol. 3b:

Title: Eastern Mediterranean and the Caspian Sea

Form: Map

fol. 4a:

Title: Western Mediterranean and Western Europe

Form: Map

fol. 4b:

Title: France and northwestern Europe

Form: Map

fol. 5a:

Title: Northwestern Europe and the British Isles

Form: Map

fol. 5b:

Title: Western Mediterranean Sea with the coastlines of France and North Africa

Form: Map

fol. 6a:

Title: Iberian Peninsula

Form: Map

fol. 6b:

Title: Central Mediterranean and the coastline of Greece

Form: Map

Shelf mark	Walters Art Museum Ms. W.660
Descriptive Title	Maritime atlas
Text title	Deniz atlası <i>Note:</i> Title supplied by cataloger
Abstract	This is an illuminated and illustrated maritime atlas, referred to as the Walters Deniz atlası. It is an early Ottoman atlas, perhaps dating to the tenth century AH / sixteenth CE. The work contains eight double-page charts executed on parchment. Four of the maps show the Mediterranean, Aegean, and Black seas. There is also a world map and a chart of the Indian Ocean. The various geographical names are written in black nasta'liq script. A distinguishing feature of this atlas is the detailed approach to representing such features as city vignettes.
Date	10th century AH / 16th CE
Origin	Turkey
Form	Book
Genre	Scientific
Language	The primary language in this manuscript is Turkish, Ottoman (1500-1928).
Extent	Foliation: ii+9 Flyleaves of Italian tre lune paper with a strip of marbled paper as a guard (3.0 cm wide)
Dimensions	22.5 cm wide by 30.0 cm high
Contents	<i>fols. 1b - 9a:</i> <i>Title:</i> Deniz atlası <i>Text note:</i> No text <i>Hand note:</i> Written in black nasta'liq script for geographical names <i>Decoration note:</i> Charts drawn in various colors including black, red, gold, green, blue, deep rose, light green, and yellow

This document is a digital facsimile of a manuscript belonging to the Walters Art Museum, in Baltimore, Maryland, in the United States. It is one of a number of manuscripts that have been digitized as part of a project generously funded by the National Endowment for the Humanities, and by an anonymous donor to the Walters Art Museum. More details about the manuscripts at the Walters can be found by visiting The Walters Art Museum's website www.thewalters.org. For further information about this book, and online resources for Walters manuscripts, please contact us through the Walters Website by email, and ask for your message to be directed to the Department of Manuscripts.



A digital facsimile of Walters Ms. W.660, Maritime atlas
Title: Deniz atlası



Published by: The Walters Art Museum
600 N. Charles Street Baltimore, MD 21201
<http://www.thewalters.org/>



<http://creativecommons.org/licenses/by-nc-sa/3.0/legalcode>
Published 2011